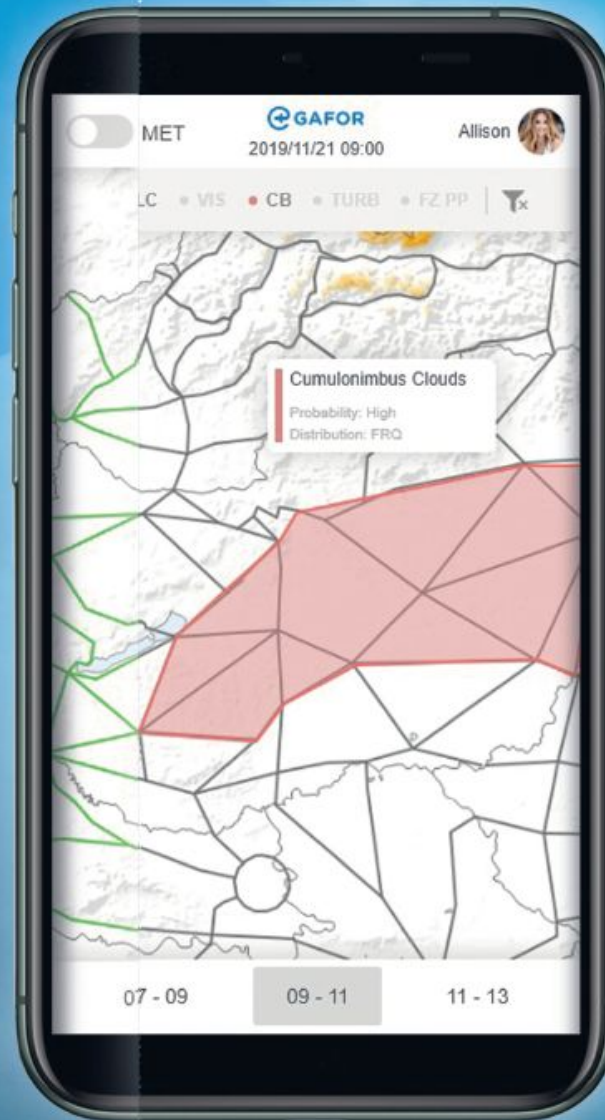


eGAFOR will display:

- Color coded state of the routes
- Polygons of significant weather
- Combination of both






- Collaborative production of eGAFOR forecast

- all hazardous weather phenomena in one forecast



MET view

- Cloudiness CLD (green)
- Visibility VIS (yellow)
- Cb clouds (red)
- Turbulence (light blue)
- Freezing precipitation (violet)

	CLD	Cloudiness coverage more than 4/8
	VIS	Horizontal visibility on ground level below 8 km
	CB	Horizontal distribution of Cb clouds
	TURB	Turbulence in Low Level Flight altitudes
	FZ PP	Any precipitation which freezes on contact with surfaces

Advantages:

- mobile friendly webpage
- color coded forecast (traffic-lights colours)
- forecasts for several countries available in one place
- always up-to-date forecast
- a uniform continuous network of routes within the whole area of the eGAFOR forecast

each meteorological phenomenon has its own impact table

	Low Severity	Medium Severity	High Severity
Low Probability			
Medium Probability			
High Probability			